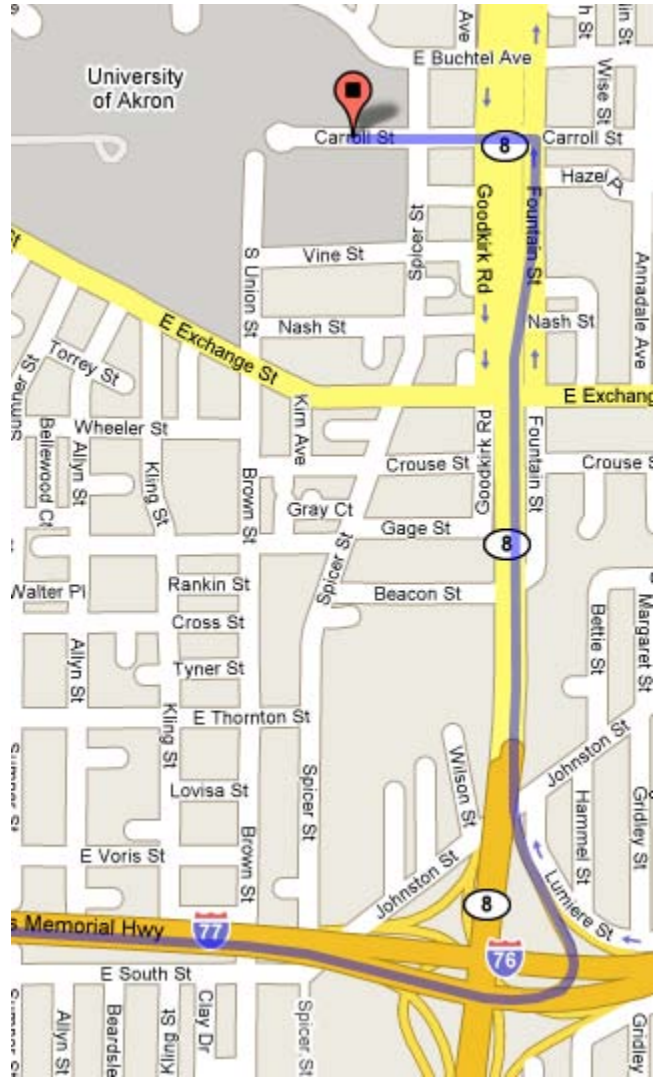
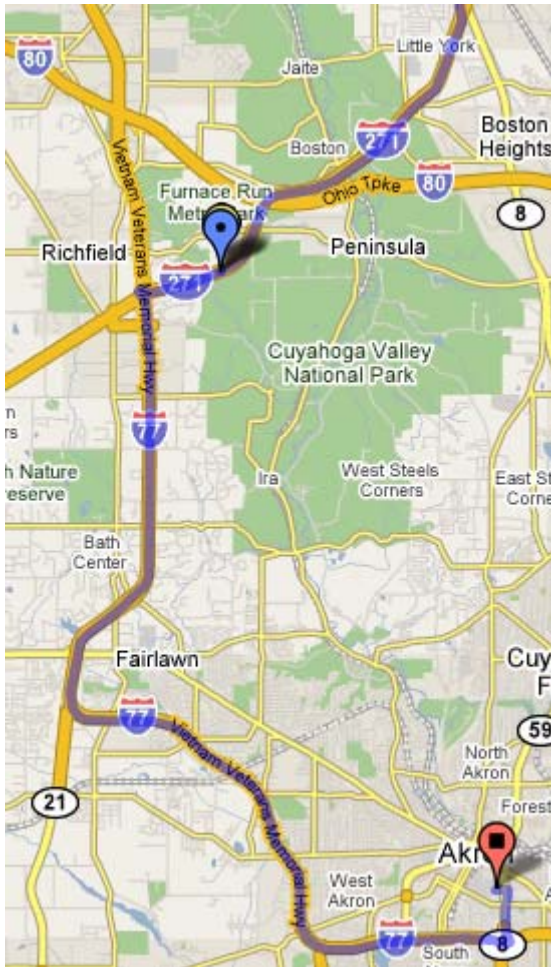


**From hotel to U of Akron Rhodes Arena by highway – 30 miles**

James A. Rhodes Arena, 373 Carroll St., Akron, OH 44325

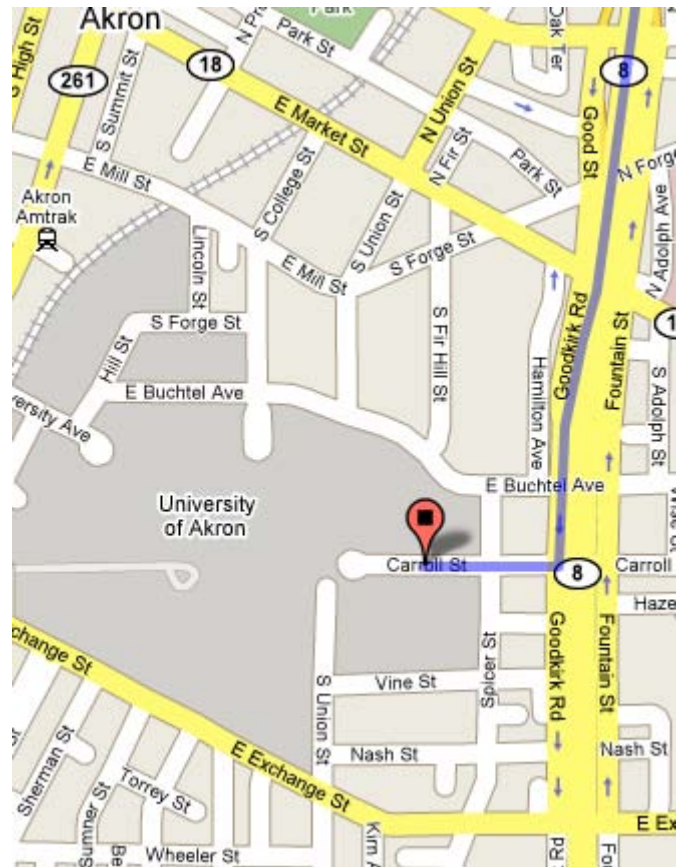
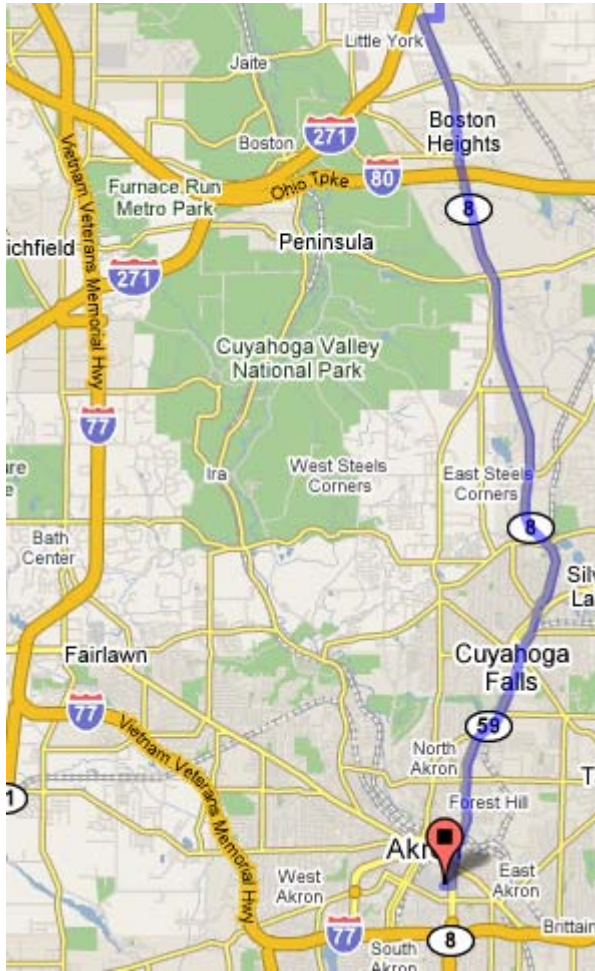
Take the <b>I-271 S</b> ramp toward <b>Columbus</b>	8.5 mi
Take exit <b>10</b> to merge onto <b>I-77 S</b> toward <b>Akron/Cleveland</b>	18.4 mi
Continue on <b>I-76 E</b>	0.2 mi
Take exit <b>23B</b> on the <b>left</b> to merge onto <b>OH-8 N</b> toward <b>Cuyahoga Falls</b>	0.8 mi
Take the exit toward <b>OH-18/Carroll St/Buchtel Ave/Akron University</b>	0.1 mi
Merge onto <b>Fountain St</b>	0.1 mi
Turn <b>left</b> at <b>Carroll St</b>	0.2 mi



**From hotel to U of Akron Rhodes Arena by street – 17 miles**

James A. Rhodes Arena, 373 Carroll St., Akron, OH 44325

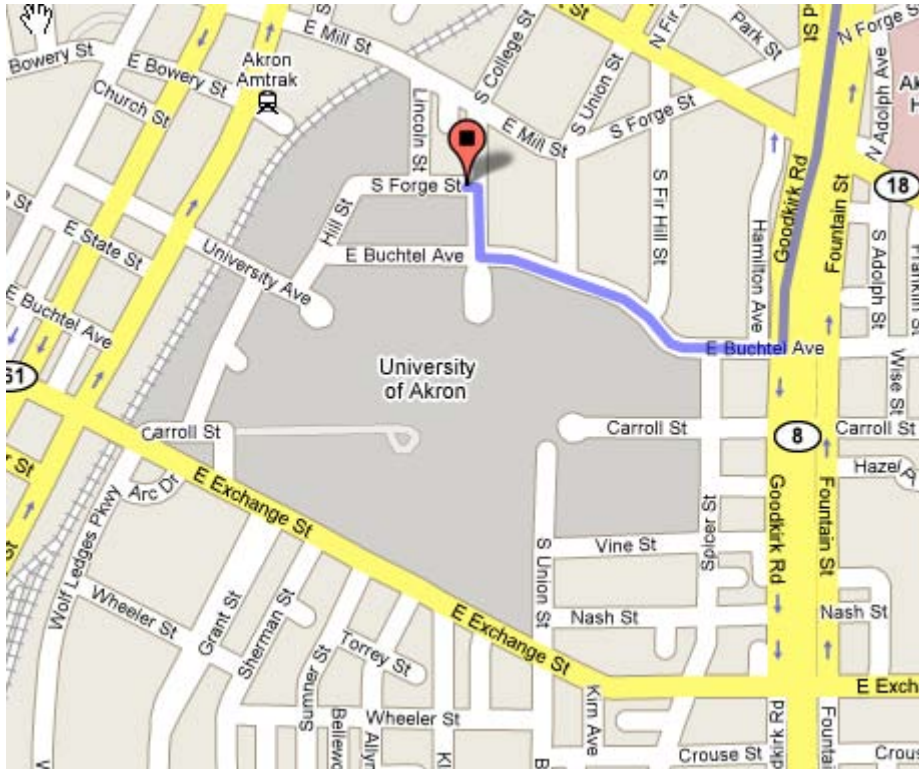
Head <b>south</b> on <b>OH-8 S</b>	16.1 mi
Take the exit toward <b>Buchtel Ave/Carroll St/Exchange St/Akron University</b>	0.2 mi
Merge onto <b>Goodkirk Rd</b>	0.2 mi
Turn <b>right</b> at <b>Carroll St</b>	0.1 mi



### **From hotel to Central-Hower HS – 17 miles**

Central-Hower High School, 123 S. Forge St., Akron, OH 44308

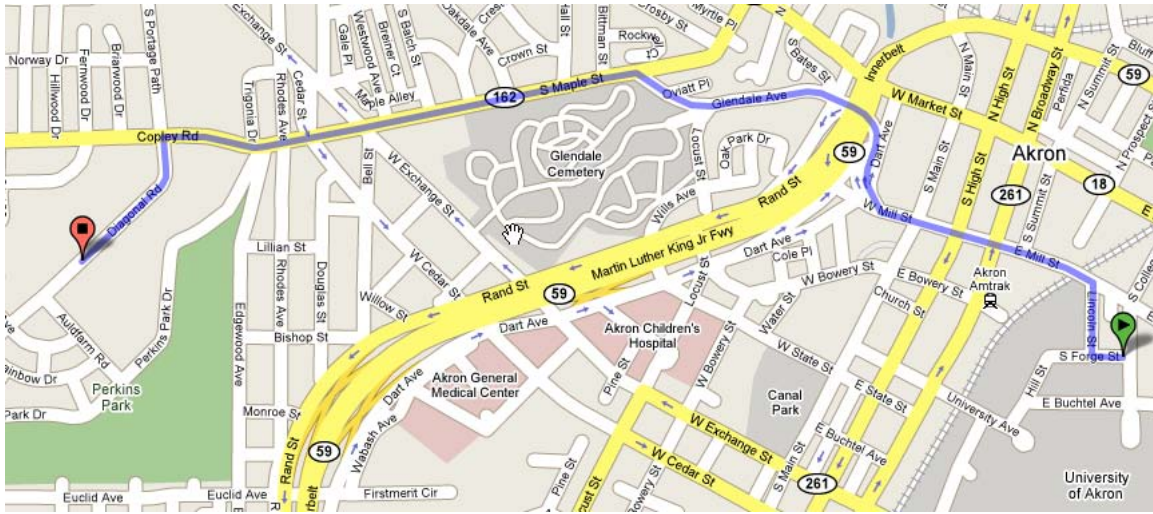
Head <b>south</b> on <b>OH-8 S</b>	16.1 mi
Take the exit toward <b>Buchtel Ave/Carroll St/Exchange St/Akron University</b>	0.2 mi
Merge onto <b>Goodkirk Rd</b>	0.2 mi
Turn <b>right</b> at <b>E Buchtel Ave</b>	0.4 mi
Turn <b>right</b> at <b>S College St</b>	413 ft
Turn <b>left</b> at <b>S Forge St</b>	75 ft



## From Central-Hower HS to House of the Lord – 2 miles

House of the Lord, 1650 Diagonal Rd., Akron, OH 44320

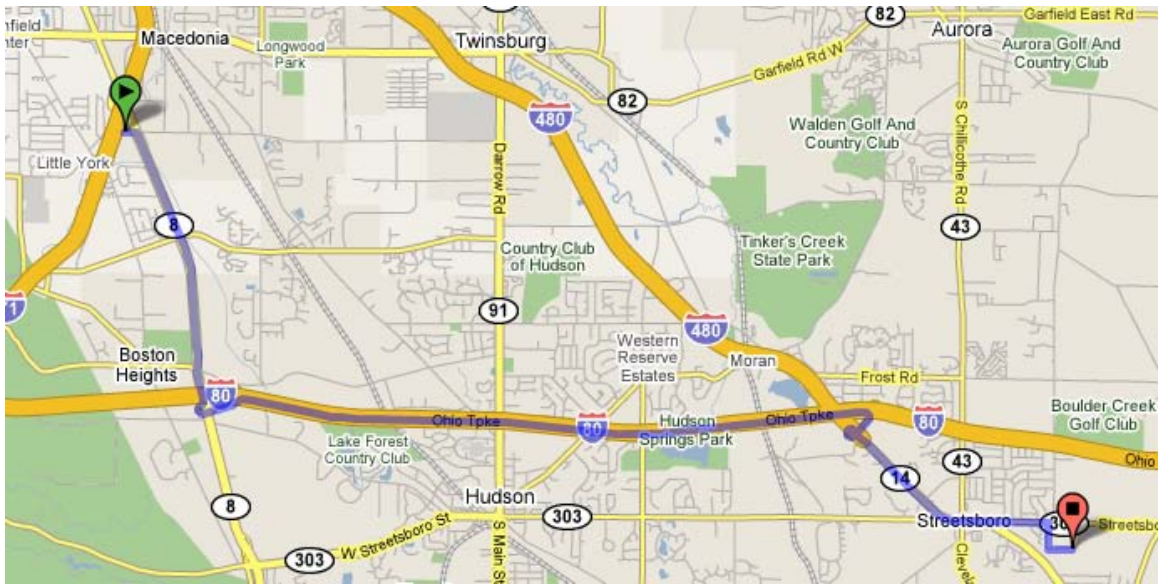
Head <b>west</b> on <b>S Forge St</b> toward <b>Lincoln St</b>	262 ft
Turn <b>right</b> at <b>Lincoln St</b>	0.1 mi
Turn <b>left</b> at <b>E Mill St</b>	0.4 mi
Turn <b>right</b> toward <b>Glendale Ave</b>	0.2 mi
Slight <b>left</b> at <b>Glendale Ave</b>	0.4 mi
Slight <b>left</b> at <b>S Maple St</b>	0.7 mi
Continue on <b>Copley Rd.</b>	0.2 mi
Turn <b>left</b> at <b>Diagonal Rd</b>	0.3 mi



### **From hotel to Streetsboro MS – 12 miles**

Streetsboro Middle School, 1951 Annalane Dr, Streetsboro, OH 44241

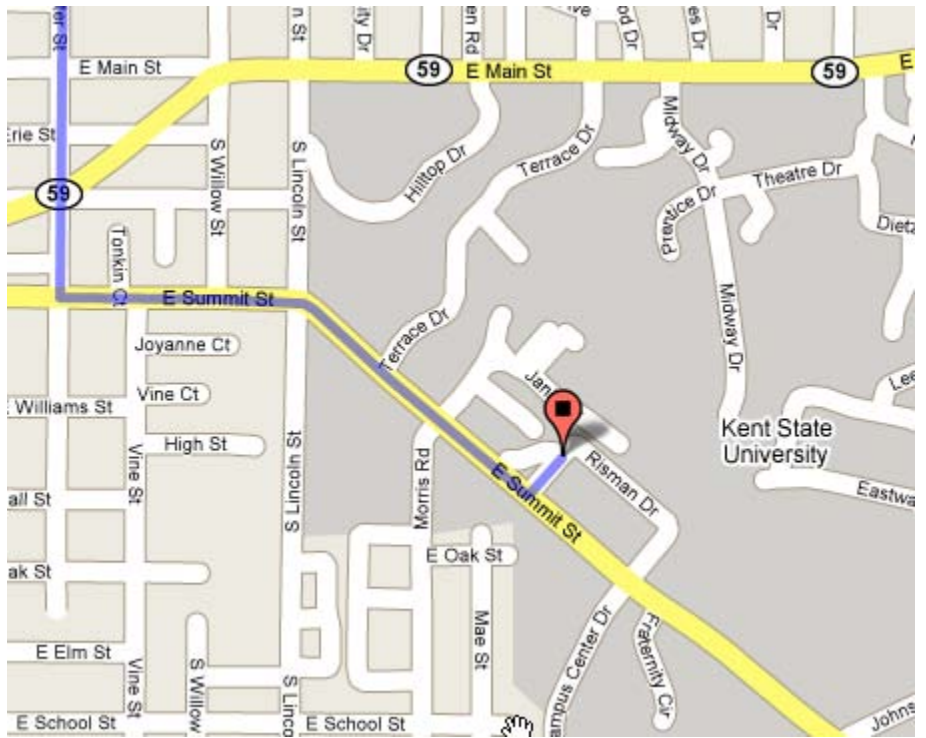
Head <b>south</b> on <b>OH-8 S</b>	3.1 mi
Take the <b>Ohio Turnpike</b> ramp	0.5 mi
Keep <b>right</b> at the fork, follow signs for <b>I-80 E/Youngstown</b>	6.7 mi
Take exit <b>187</b> for <b>I-480/OH-14</b> toward <b>Cleveland</b>	0.6 mi
Merge onto <b>OH-14 E</b>	1.7 mi
Continue on <b>OH-303</b>	0.7 mi
Turn <b>right</b> at <b>Wiencek Rd</b>	0.3 mi
<b>Wiencek Rd</b> turns slightly <b>left</b> and becomes <b>Annalane Dr</b>	0.2 mi



**From Streetsboro MS to Kent State Univ – 9 miles**

Kent State University MAC Center, Risman Dr., Kent, OH 44242

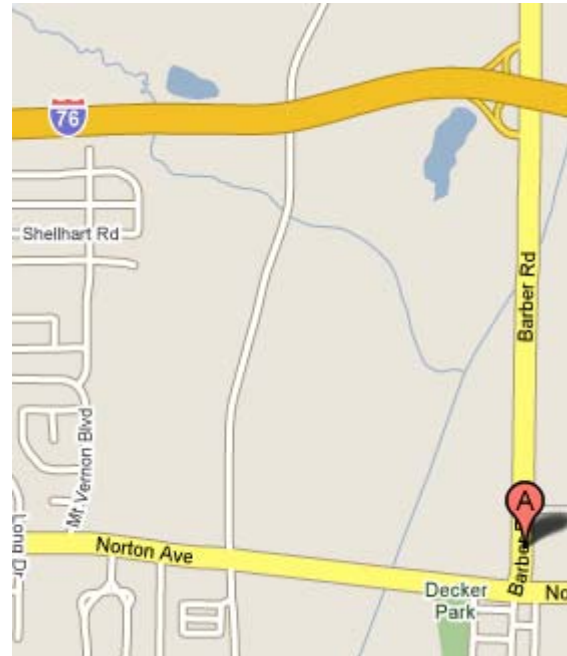
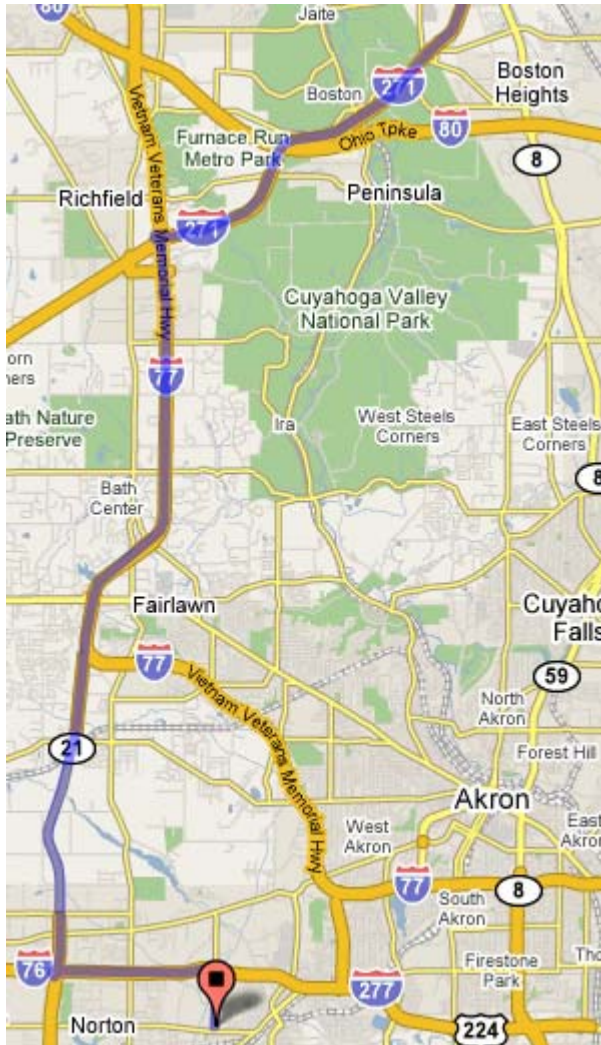
Head <b>west</b> on <b>Annalane Dr</b>	0.2 mi
<b>Annalane Dr</b> turns slightly <b>right</b> and becomes <b>Wiencek Rd</b>	0.3 mi
Turn <b>left</b> at <b>OH-303</b>	0.9 mi
Turn <b>left</b> at <b>OH-43</b>	5.0 mi
Continue on <b>N Mantua St</b>	1.0 mi
Turn <b>left</b> at <b>Crain Ave</b>	0.2 mi
Turn <b>right</b> at <b>N Depeyster St</b>	0.6 mi
Turn <b>left</b> at <b>E Summit St</b>	0.6 mi
Turn <b>left</b> at <b>Risman Dr</b>	262 ft



### **From hotel to Barberton HS – 27 miles**

Barberton HS, 555 Barber Rd., Barberton, OH 44203

Take the <b>I-271 S</b> ramp toward <b>Columbus</b>	8.5 mi
Take exit <b>10</b> to merge onto <b>I-77 S</b> toward <b>Akron/Cleveland</b>	8.0 mi
Take exit <b>136</b> to merge onto <b>OH-21 S</b> toward <b>Massillon</b>	6.2 mi
Take the exit onto <b>I-76 E</b> toward <b>Akron</b>	2.9 mi
Take exit <b>16</b> and turn right on <b>Barber Road</b>	1.0 mi



**From Barberton HS to U of Akron Rhodes Arena by highway – 30 miles**

James A. Rhodes Arena, 373 Carroll St., Akron, OH 44325

Head <b>north</b> on <b>Barber Rd</b> toward <b>I-76 / US-224</b>	0.9 mi
merge onto <b>I-76 / US-224 E</b> toward <b>Akron</b>	6.2 mi
Take exit <b>4B</b> to merge onto <b>I-77 N</b> toward <b>Akron</b>	2.7 mi
Continue on <b>OH-8 N</b> toward <b>Cuyahoga Falls</b>	1.0 mi
Take the exit toward <b>OH-18/Carroll St/Buchtel Ave/Akron University</b>	0.1 mi
Merge onto <b>Fountain St</b>	0.1 mi
Turn <b>left</b> at <b>Carroll St</b>	0.2 mi

